

SALT FORK CAMP GROUNDS SUBDIVISION, SECTION A  
BEING PART OF SECTIONS 4, 7, 8 & 14, TOWNSHIP 4,  
RANGE 2, MONROE TOWNSHIP, GUERNSEY CO., OHIO

PERMANENT MARKERS WERE FOUND OR WILL BE SET AT ALL LOT  
CORNERS INDICATED HEREON. DISTANCES ARE GIVEN IN FEET  
AND DECIMAL PARTS THEREOF, ALL OF WHICH WE CERTIFY TO  
BE CORRECT.

McINTOSH & McINTOSH, LAND SURVEYORS  
BY *J. E. McIntosh*  
JUNE 5, 1973

WE, THE UNDERSIGNED, OWNERS OF THE LAND SHOWN ON THIS  
PLAT DO HEREBY ACCEPT THIS MAP AND SUBDIVISION OF THE SAME  
AND DEDICATE TO THE MEMBERS OF SALT FORK PROPERTY OWNERS  
ASSOCIATION, INC. AND THEIR INVITED GUESTS THOSE ROADS IN  
SECTION A SHOWN HEREON.

SALT FORK CAMP GROUNDS  
BY *John C. McPherson*  
BY *Andrew Retoff*

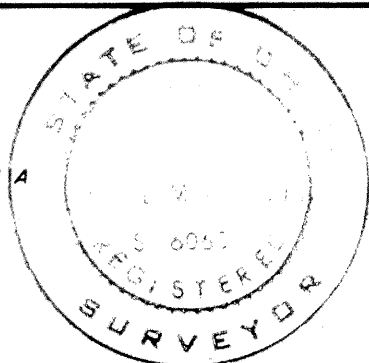
COUNTY OF GUERNSEY, STATE OF OHIO: SS. BEFORE ME, A NOTARY PUBLIC IN AND  
FOR SAID COUNTY AND STATE PERSONALLY APPEARED SALT FORK  
CAMP GROUNDS BY *John C. McPherson* AND *Andrew Retoff*  
WHO ACKNOWLEDGED THAT THEY DID SIGN THE FOREGOING INSTRUMENT  
AND THAT THE SAME WAS THEIR FREE ACT AND DEED AND THE FREE  
ACT AND DEED OF SALT FORK CAMP GROUNDS IN TESTIMONY WHEREOF  
I HAVE HERETO SET MY HAND AND OFFICIAL SEAL OF OFFICE  
ON THIS 5th DAY OF JUNE, 1973.

NOTARY PUBLIC  
*John C. McPherson*

WE, THE COUNTY COMMISSIONERS OF GUERNSEY COUNTY DO HEREBY  
ACCEPT THIS PLAT AS DEDICATED THIS DAY OF JUNE, 1973.

BY *John C. McPherson*  
BY *Andrew Retoff*

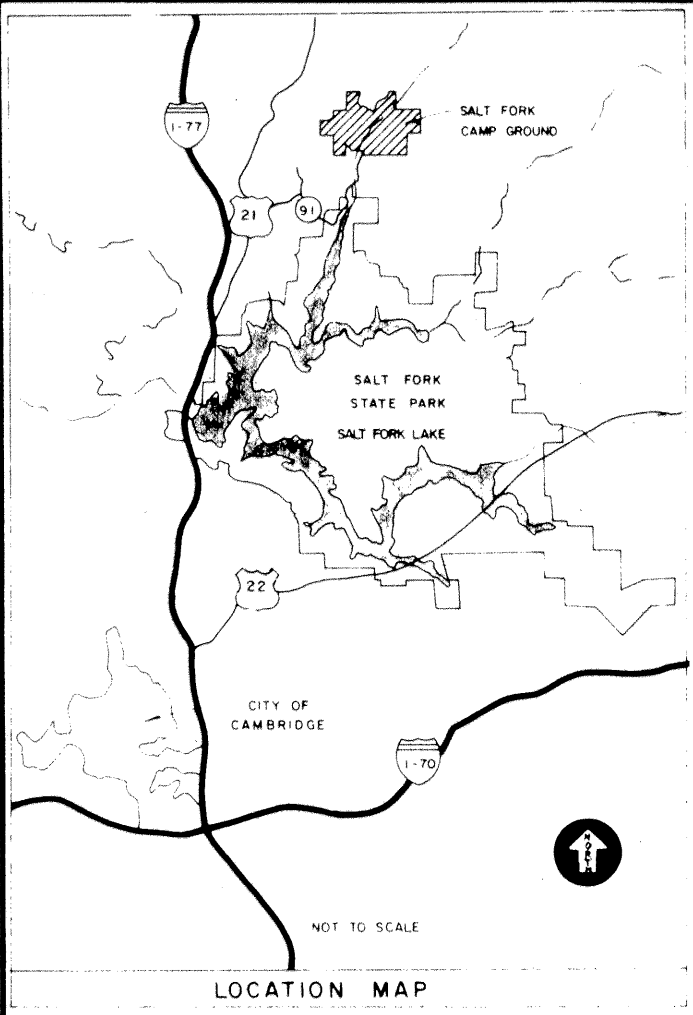
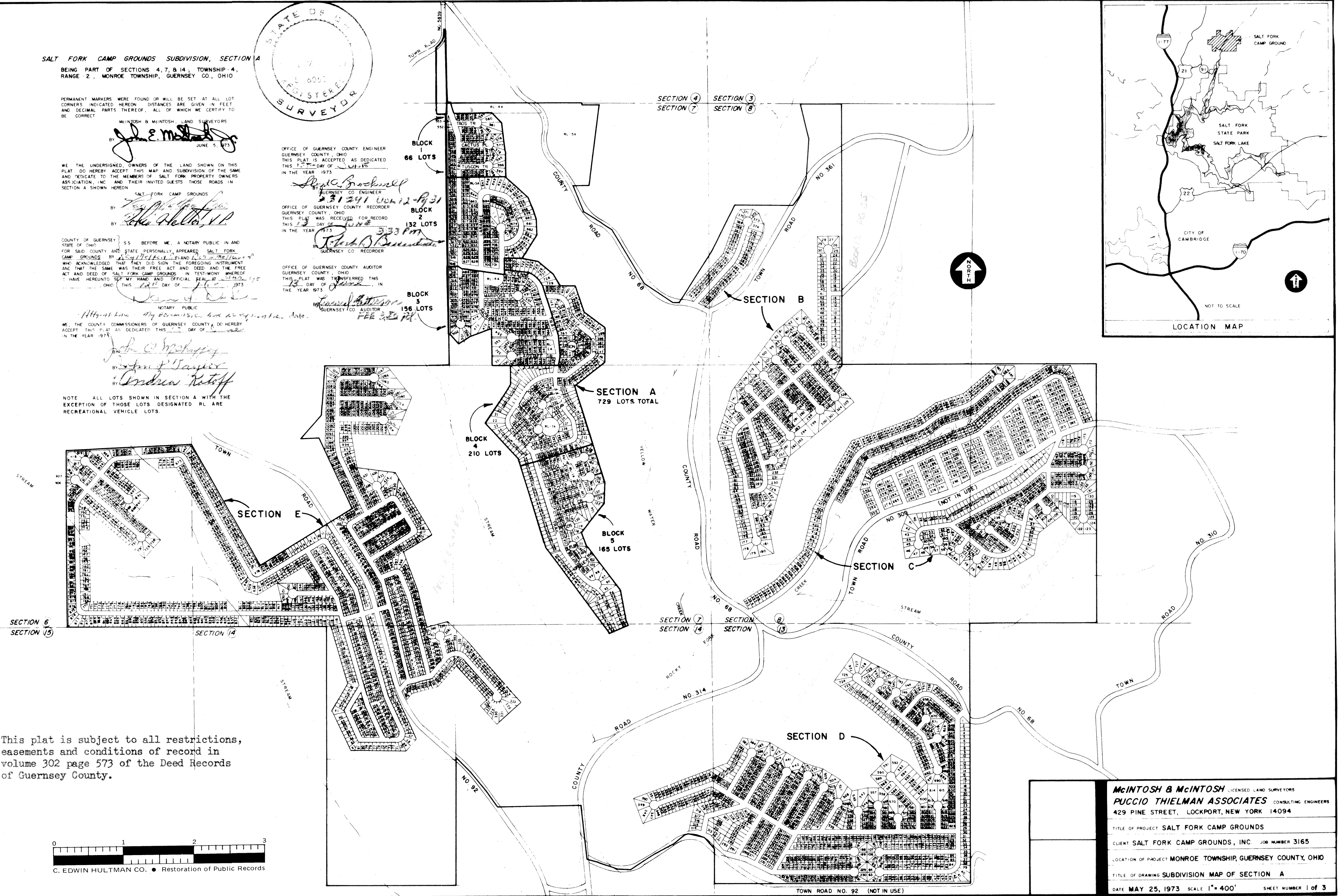
NOTE: ALL LOTS SHOWN IN SECTION A WITH THE  
EXCEPTION OF THOSE LOTS DESIGNATED RL ARE  
RECREATIONAL VEHICLE LOTS.



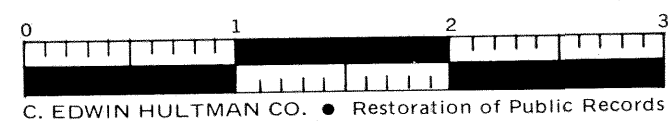
OFFICE OF GUERNSEY COUNTY ENGINEER  
GUERNSEY COUNTY, OHIO  
THIS PLAT IS ACCEPTED AS DEDICATED  
THIS 17th DAY OF JUNE, 1973  
IN THE YEAR 1973  
BY *David C. Brockwell*  
GUERNSEY CO. ENGINEER

OFFICE OF GUERNSEY COUNTY RECORDER  
GUERNSEY COUNTY, OHIO  
THIS PLAT WAS RECEIVED FOR RECORD  
THIS 23rd DAY OF JUNE, 1973  
IN THE YEAR 1973  
BY *Paul D. Brantner*  
GUERNSEY CO. RECORDER

OFFICE OF GUERNSEY COUNTY AUDITOR  
GUERNSEY COUNTY, OHIO  
THIS PLAT WAS TRANSMITTED THIS  
23rd DAY OF JUNE, 1973  
IN THE YEAR 1973  
BY *Paul D. Brantner*  
GUERNSEY CO. AUDITOR



This plat is subject to all restrictions,  
easements and conditions of record in  
volume 302 page 573 of the Deed Records  
of Guernsey County.



C. EDWIN HULTMAN CO. • Restoration of Public Records

**McINTOSH & McINTOSH** LICENSED LAND SURVEYORS  
**Puccio Thielman Associates** CONSULTING ENGINEERS  
 429 PINE STREET, LOCKPORT, NEW YORK 14094

TITLE OF PROJECT SALT FORK CAMP GROUNDS  
 CLIENT SALT FORK CAMP GROUNDS, INC. JOB NUMBER 3165  
 LOCATION OF PROJECT MONROE TOWNSHIP, GUERNSEY COUNTY, OHIO  
 TITLE OF DRAWING SUBDIVISION MAP OF SECTION A  
 DATE MAY 25, 1973 SCALE 1" = 400' SHEET NUMBER 1 of 3